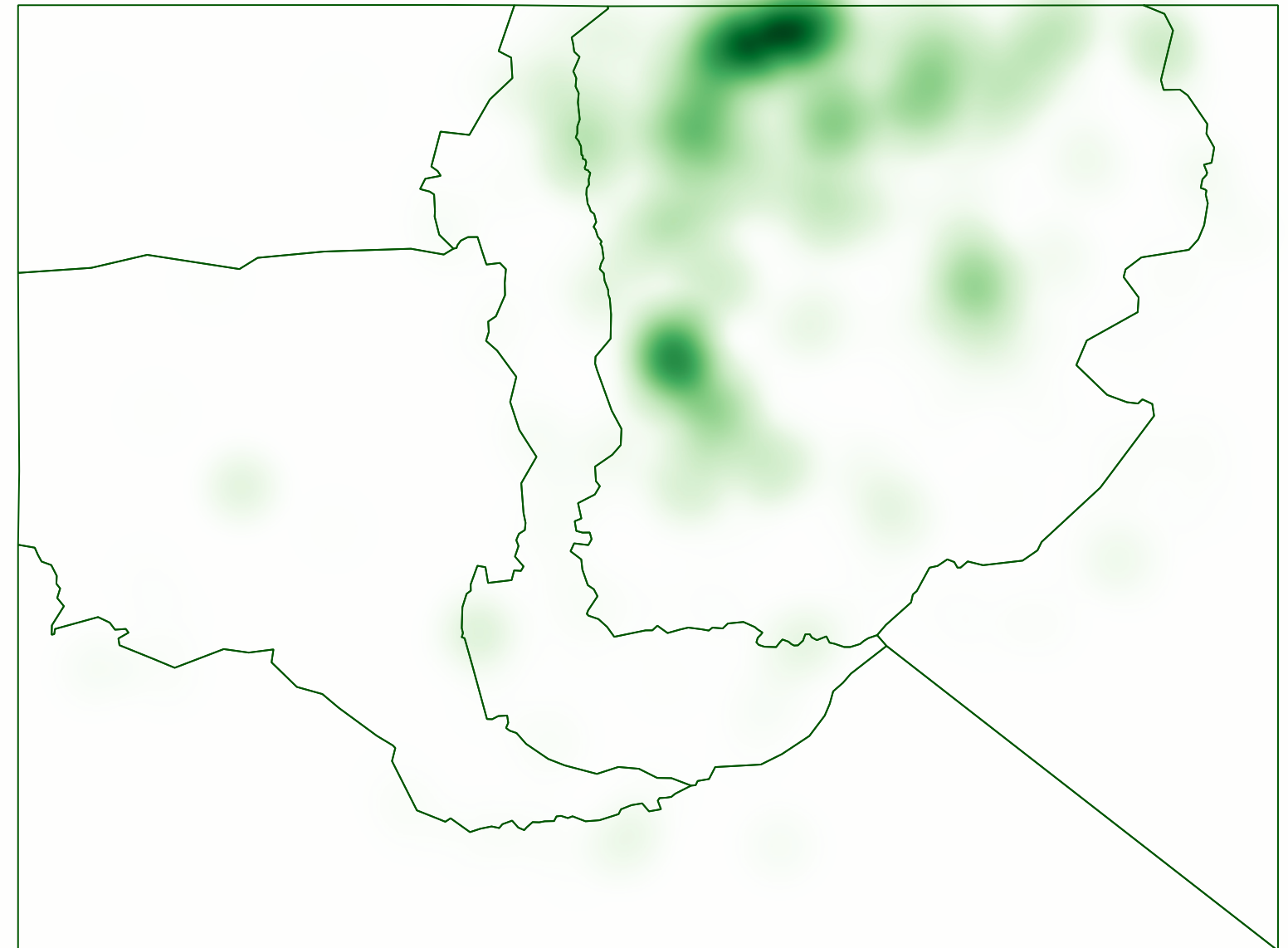
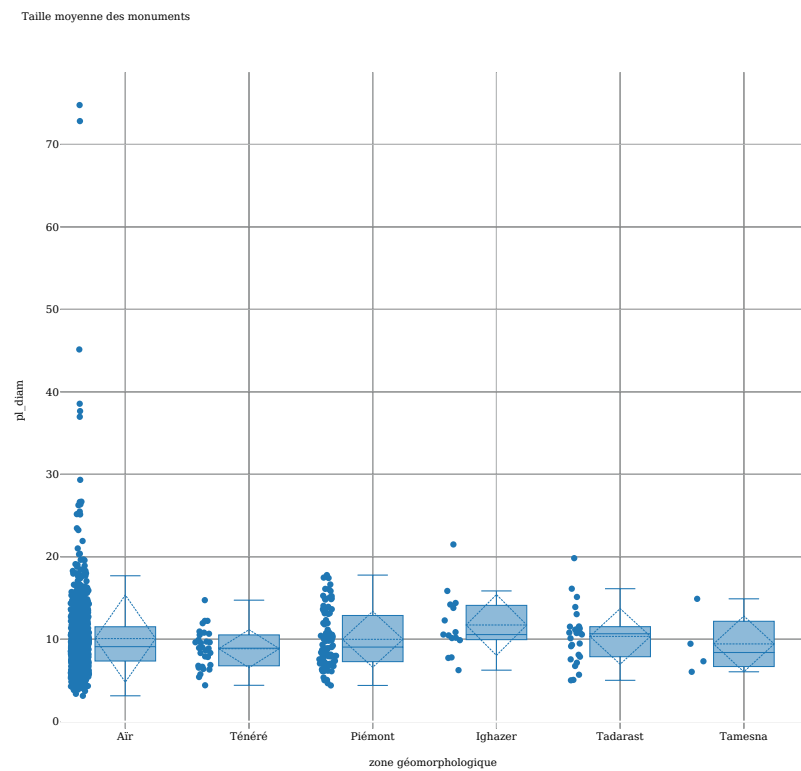
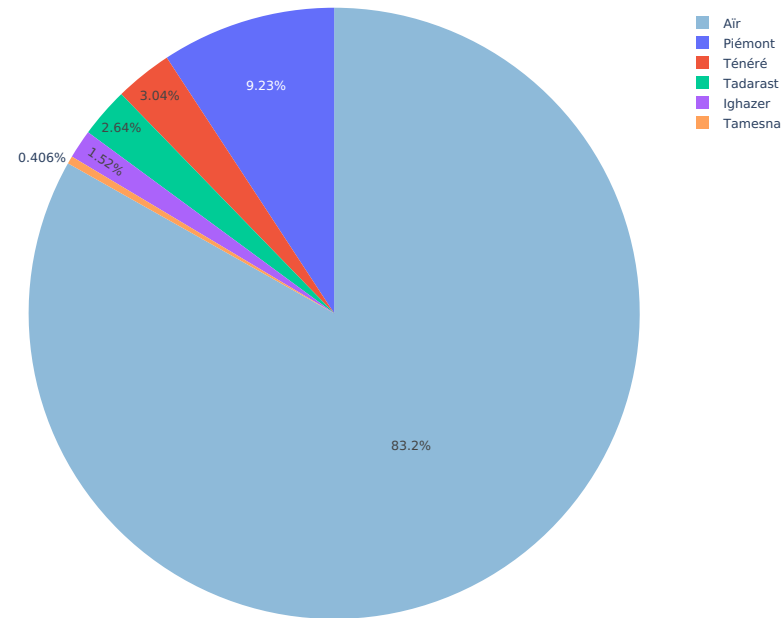




Les plateformes

Catalogue du type 'roue' (2024-08-06)

Nombre de monuments : 986



Source : inventaire archéologique satellitaire de la plaine de l'Ighazer, août 2024.



Les plateformes de l'Ighazer et de l'Air

le type 'roue'

Fond de carte
Google Maps ou Bing Maps

Page 1/42



pl_Tarenat_4



pl_Tarenat_6



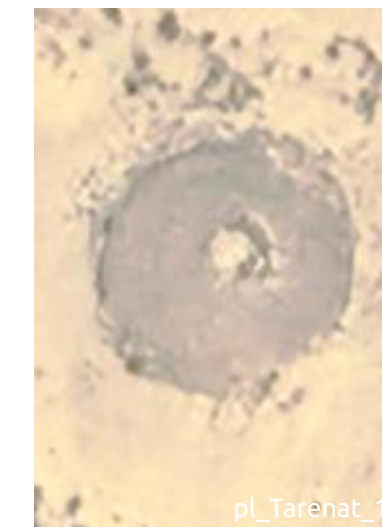
pl_Tarenat_8



pl_Tarenat_9



pl_Tarenat_10



pl_Tarenat_18



pl_Tarenat_19



pl_Tarenat_20



pl_Tarenat_21




pl_Adodé_26



pl_Adodé_27




pl_Tarenat_29



pl_Adodé_33



pl_Adodé_43



pl_Adodé_46



pl_Tarenat_125



pl_Etaghas-n-Ingall_137



pl_Etaghas-n-Ingall_157



pl_Etaghas-n-Ingall_175



pl_Etaghas-n-Ingall_194



pl_Tarenat_202



pl_Tarenat_203



pl_Tarenat_209



pl_Tarenat_245

0 5 10 m



Source : inventaire archéologique satellitaire de la plaine de l'Ighazer, août 2024.







Les plateformes de l'Ighazer et de l'Air

le type 'roue'

Fond de carte
Google Maps ou Bing Maps

Page 2/42



0 5 10 m



Source : inventaire archéologique satellitaire de la plaine de l'Ighazer, août 2024.



Les plateformes de l'Ighazer et de l'Air

le type 'roue'

Fond de carte
Google Maps ou Bing Maps

Page 3/42



pl_Etaghas-n-Ingal_441



pl_Etaghas-n-Ingal_442



pl_Etaghas-n-Ingal_444



pl_Etaghas-n-Ingal_453



pl_Etaghas-n-Ingal_457



pl_Etaghas-n-Ingal_483




pl_Etaghas-n-Ingal_498




pl_Etaghas-n-Ingal_510



pl_Etaghas-n-Ingal_511



pl_Etaghas-n-Ingal_521



pl_Etaghas-n-Ingal_533



pl_Etaghas-n-Ingal_534



pl_Etaghas-n-Ingal_549



pl_Etaghas-n-Ingal_566



pl_Etaghas-n-Ingal_571



pl_Etaghas-n-Ingal_580



pl_Takolokouzet_591



pl_Etaghas-n-Ingal_599




pl_Etaghas-n-Ingal_603



pl_Etaghas-n-Ingal_607



pl_Etaghas-n-Ingal_613



pl_Etaghas-n-Ingal_637



pl_Etaghas-n-Ingal_648



pl_Agamgam_654

0 5 10 m



Source : inventaire archéologique satellitaire de la plaine de l'Ighazer, août 2024.



Les plateformes de l'Ighazer et de l'Air

le type 'roue'

Fond de carte
Google Maps ou Bing Maps

Page 4/42



pl_Agamgam_655



pl_Agamgam_679



pl_Agamgam_686



pl_Agamgam_690



pl_Agamgam_707



pl_Agamgam_711



pl_Agamgam_717



pl_Agamgam_719



pl_Agamgam_723



pl_Agamgam_737



pl_Agamgam_738




pl_Agamgam_739



pl_Agamgam_745



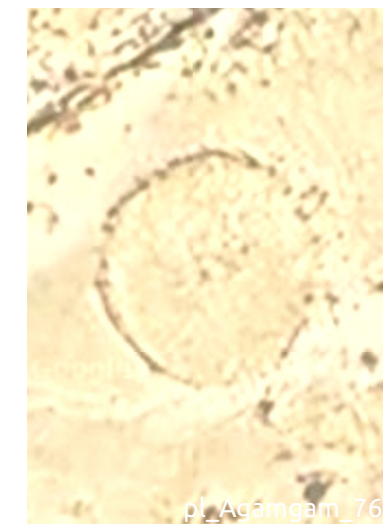
pl_Agamgam_747



pl_Agamgam_756



pl_Agamgam_764



pl_Agamgam_767



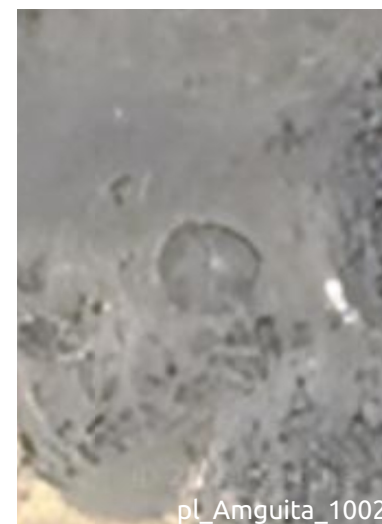
pl_Agamgam_778



pl_Agamgam_793



pl_Anguita_959



pl_Anguita_1002



pl_Anguita_1013



pl_Anguita_1017



pl_Anguita_1022

0 5 10 m



Source : inventaire archéologique satellitaire de la plaine de l'Ighazer, août 2024.



Les plateformes de l'Ighazer et de l'Air

le type 'roue'

Fond de carte
Google Maps ou Bing Maps

Page 5/42



pl_El Mecki_1025



pl_El Mecki_1030



pl_Tawarakat_1031



pl_Tawarakat_1033



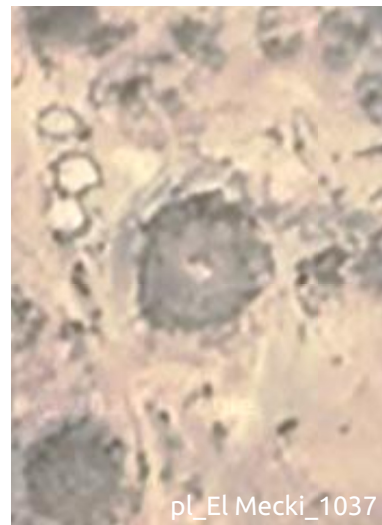
pl_El Mecki_1034



pl_El Mecki_1035




pl_El Mecki_1036



pl_El Mecki_1037



pl_El Mecki_1038



pl_El Mecki_1047



pl_El Mecki_1049



pl_El Mecki_1054



pl_El Mecki_1057



pl_El Mecki_1058



pl_El Mecki_1062




pl_El Mecki_1065



pl_El Mecki_1068



pl_El Mecki_1074



pl_El Mecki_1076



pl_El Mecki_1096



pl_El Mecki_1099



pl_El Mecki_1103



pl_El Mecki_1112



pl_Egedawel_1135

0 5 10 m



Source : inventaire archéologique satellitaire de la plaine de l'Ighazer, août 2024.



Les plateformes de l'Ighazer et de l'Air

le type 'roue'

Fond de carte
Google Maps ou Bing Maps

Page 6/42



pl_Egedawel_1138



pl_Egedawel_1143



pl_Egedawel_1145



pl_Egedawel_1165



pl_Egedawel_1166



pl_Egedawel_1168



pl_Egedawel_1182



pl_Egedawel_1199



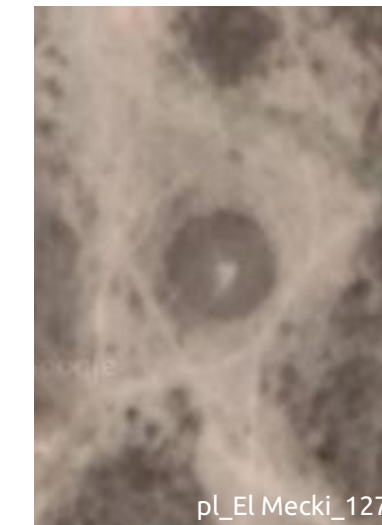
pl_Egedawel_1201



pl_Dabaga_1216



pl_Dabaga_1242



pl_El Mecki_1276



pl_El Mecki_1293



pl_El Mecki_1331



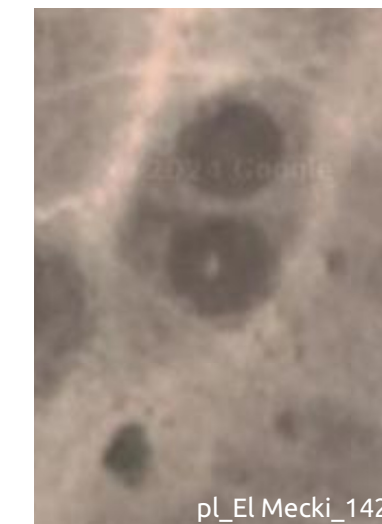
pl_El Mecki_1387



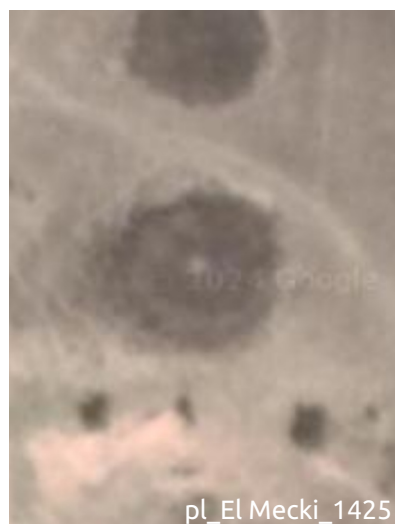
pl_El Mecki_1394



pl_El Mecki_1408



pl_El Mecki_1421



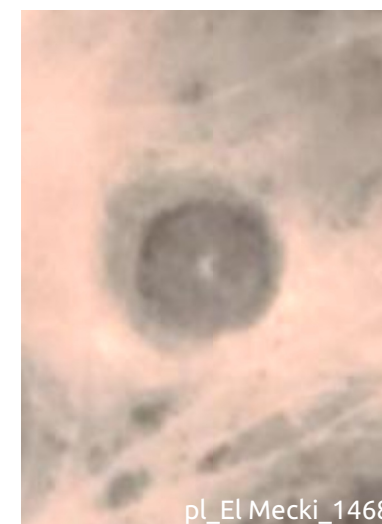
pl_El Mecki_1425



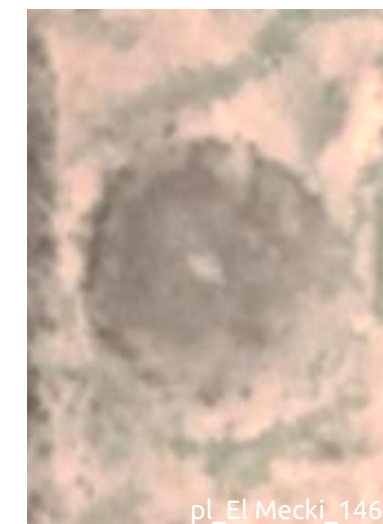
pl_El Mecki_1429



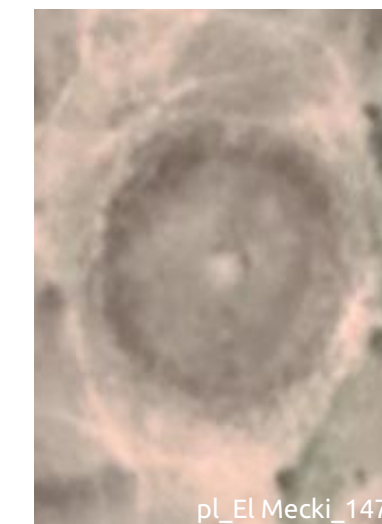
pl_El Mecki_1455



pl_El Mecki_1468



pl_El Mecki_1469



pl_El Mecki_1474

0 5 10 m



Source : inventaire archéologique satellitaire de la plaine de l'Ighazer, août 2024.



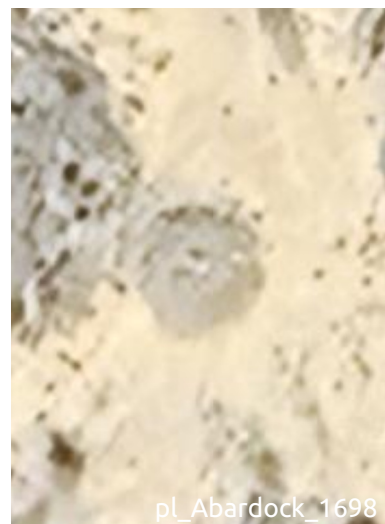

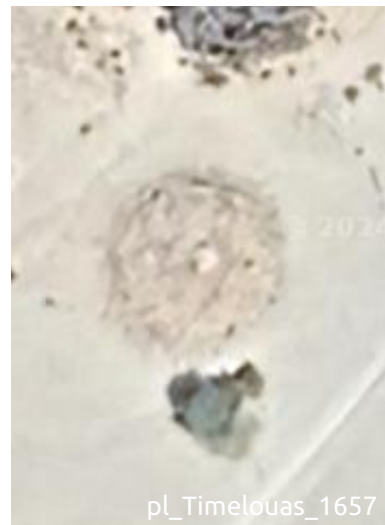



Les plateformes de l'Ighazer et de l'Air

le type 'roue'

Fond de carte
Google Maps ou Bing Maps

Page 7/42



0 5 10 m



Source : inventaire archéologique satellitaire de la plaine de l'Ighazer, août 2024.



Les plateformes de l'Ighazer et de l'Air

le type 'roue'

Fond de carte
Google Maps ou Bing Maps


Page 8/42



pl_Abardock_1970



pl_Abardock_1971



pl_Abardock_1972



pl_Abardock_1977



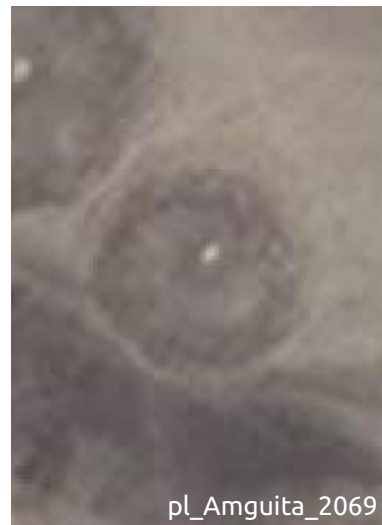
pl_Timia_2066



pl_Timia_2067



pl_Amguita_2068



pl_Amguita_2069




pl_Amguita_2075



pl_Amguita_2076



pl_Imouraren_2090



pl_Dannet_2115



pl_Gougaram_2116



pl_Gougaram_2117



pl_Amguita_2173



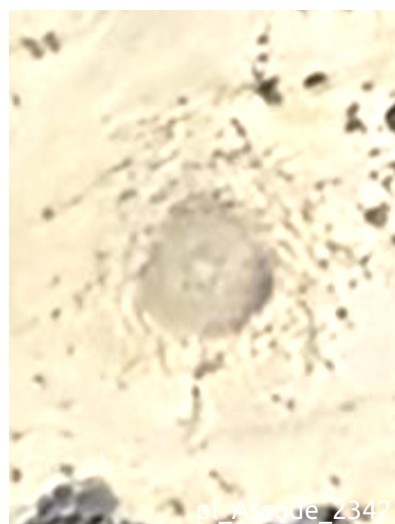
pl_Amguita_2198




pl_Timia_2231



pl_Assodé_2289



pl_Assodé_2342



pl_Assodé_2345



pl_Assodé_2350



pl_Assodé_2352



pl_Assodé_2356



pl_Timia_2372

0 5 10 m



Source : inventaire archéologique satellitaire de la plaine de l'Ighazer, août 2024.



Les plateformes de l'Ighazer et de l'Air

le type 'roue'

Fond de carte
Google Maps ou Bing Maps

Page 9/42



pl_Timia_2373



pl_Timia_2379



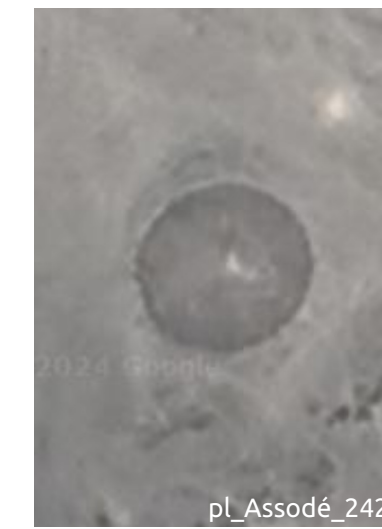
pl_Assodé_2404



pl_Assodé_2409




pl_Assodé_2410




pl_Assodé_2422



pl_Assodé_2423



pl_Assodé_2425



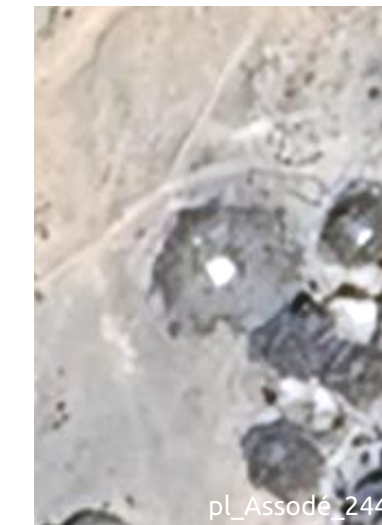
pl_Assodé_2426




pl_Assodé_2427



pl_Assodé_2444



pl_Assodé_2448



pl_Assodé_2449



pl_Assodé_2450



pl_Assodé_2452



pl_Timelouas_2457



pl_Anguila_2479



pl_Anguila_2481



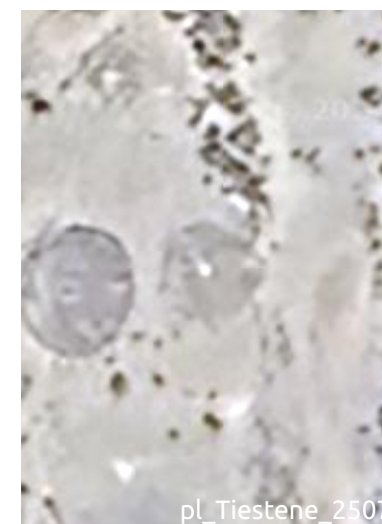
pl_Assodé_2492



pl_Tiestene_2493



pl_Tiestene_2495



pl_Tiestene_2507



pl_Tiestene_2509



pl_Tiestene_2510

0 5 10 m



Source : inventaire archéologique satellitaire
de la plaine de l'Ighazer, août 2024.



Les plateformes de l'Ighazer et de l'Air

le type 'roue'

Fond de carte
Google Maps ou Bing Maps

Page 10/42



pl_Tiestene_2513




pl_Tiestene_2519




pl_Tiestene_2520



pl_Tiestene_2521



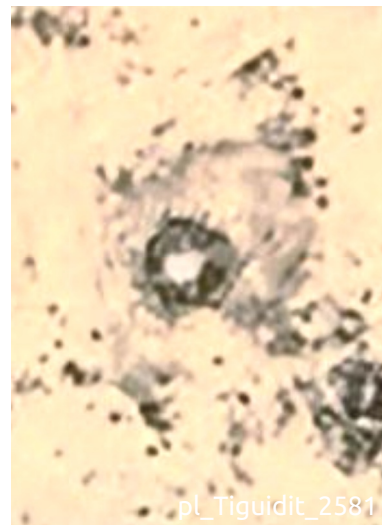
pl_Tigerwit_2543



pl_Tegidda n'Tageit_2545



pl_Edmer_2577



pl_Tiguidit_2581



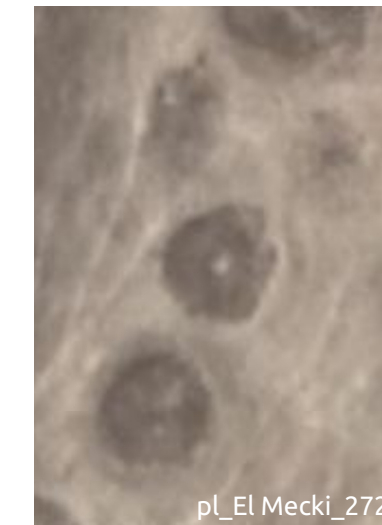
pl_El Mecki_2687



pl_El Mecki_2689



pl_El Mecki_2698



pl_El Mecki_2726



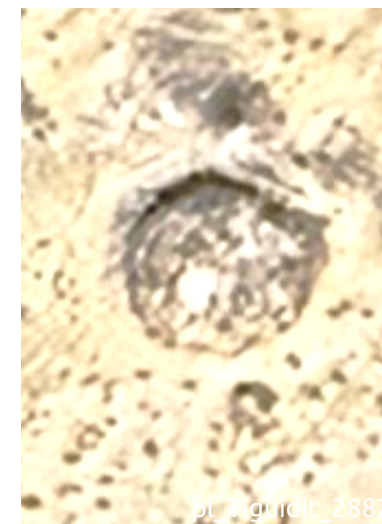
pl_Abardock_2812



pl_Assodé_2872



pl_Tiestene_2877



pl_Tiguidit_2882




pl_Tiestene_2912



pl_Abardock_2952



pl_Timia_2955



pl_Timia_2956



pl_In Dakat_2957



pl_In Dakat_2958



pl_In Dakat_2962



pl_Timia_2963

0 5 10 m



Source : inventaire archéologique satellitaire de la plaine de l'Ighazer, août 2024.



Les plateformes de l'Ighazer et de l'Air

le type 'roue'

Fond de carte
Google Maps ou Bing Maps

Page 11/42



pl_In Dakat_2971



pl_In Dakat_2978



pl_In Dakat_2980



pl_In Dakat_2981



pl_Mazelet_2989



pl_In Dakat_3005



pl_In Dakat_3006



pl_In Dakat_3012



pl_In Dakat_3022



pl_Oufaguédout_3040



pl_In Dakat_3046



pl_Oufaguédout_3048



pl_Oufaguédout_3051



pl_Oufaguédout_3052



pl_Oufaguédout_3053




pl_Amzeguer_3055



pl_Adodé_3057



pl_Timia_3066



pl_Timia_3069



pl_Timia_3075



pl_Timia_3076



pl_Timia_3080



pl_In Dakat_3108



pl_In Dakat_3112

0 5 10 m



Source : inventaire archéologique satellitaire de la plaine de l'Ighazer, août 2024.



Les plateformes de l'Ighazer et de l'Air

le type 'roue'

Fond de carte
Google Maps ou Bing Maps

Page 12/42



pl_Timia_3120



pl_Adodé_3124



pl_Takolokouzet_3131



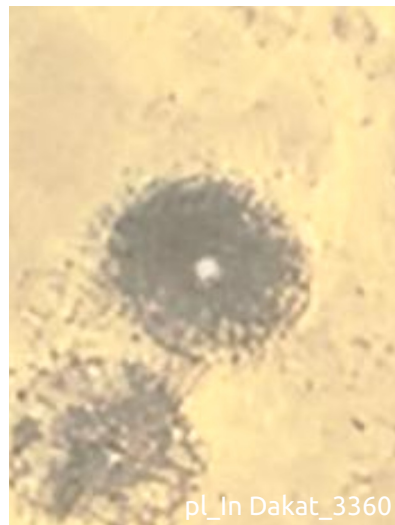
pl_Agamgam_3146



pl_Mazelet_3358



pl_Mazelet_3359



pl_In Dakat_3360



pl_Amzeguer_3412



pl_Oufaguédout_3439



pl_Amzeguer_3495



pl_Amzeguer_3520



pl_Timia_3577



pl_Timia_3583



pl_Adodé_3598



pl_Timia_3672



pl_Etaghas-n-Ingall_3679




pl_Timia_3706



pl_Timia_3707



pl_In Dakat_3728




pl_Timia_3745



pl_Timia_3746



pl_Timia_3748



pl_Timia_3761



pl_In Dakat_3785

0 5 10 m



Source : inventaire archéologique satellitaire de la plaine de l'Ighazer, août 2024.

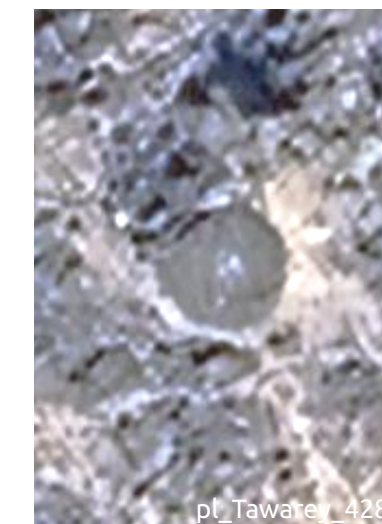
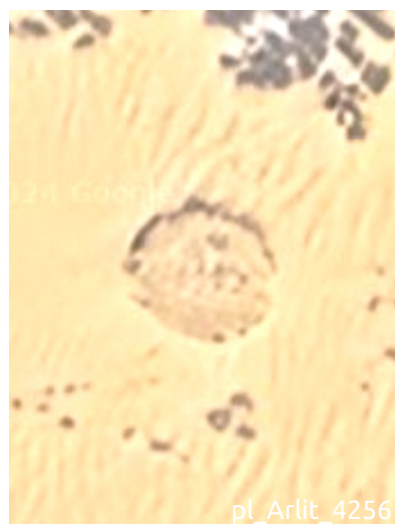


Les plateformes de l'Ighazer et de l'Air

le type 'roue'

Fond de carte
Google Maps ou Bing Maps

Page 13/42



0 5 10 m



Source : inventaire archéologique satellitaire de la plaine de l'Ighazer, août 2024.

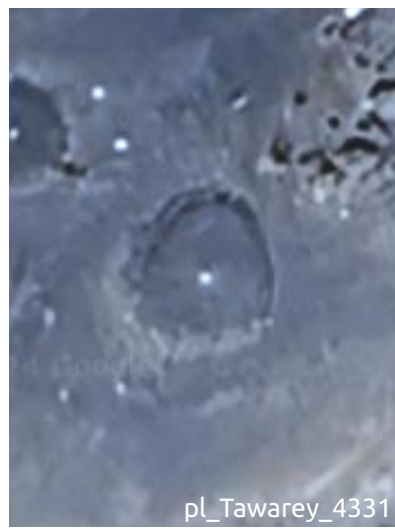


Les plateformes de l'Ighazer et de l'Air

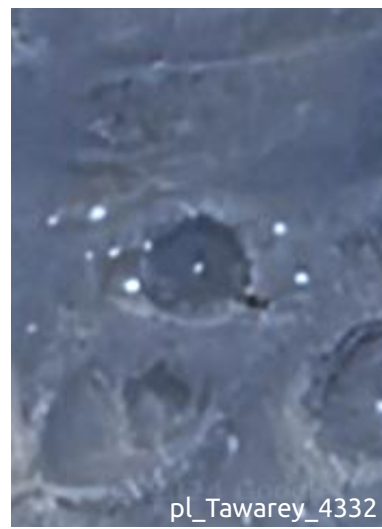
le type 'roue'

Fond de carte
Google Maps ou Bing Maps

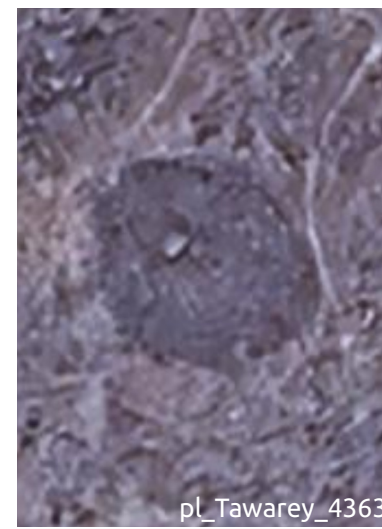
Page 14/42



pl_Tawarey_4331



pl_Tawarey_4332



pl_Tawarey_4363




pl_Tawarey_4366



pl_Tawarey_4371



pl_Tawarey_4377



pl_Tawarey_4431



pl_Tawarey_4437



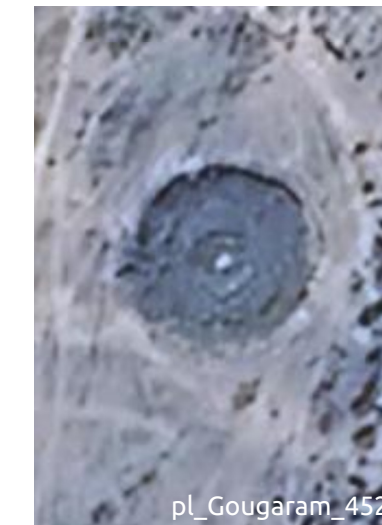
pl_Arlit_4454



pl_Tawarey_4455



pl_Gougaram_4478



pl_Gougaram_4521




pl_Gougaram_4558



pl_Gougaram_4613




pl_Gougaram_4621



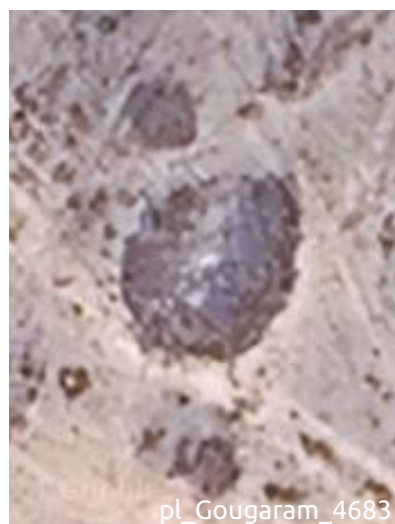
pl_Gougaram_4625



pl_Gougaram_4626



pl_Gougaram_4679



pl_Gougaram_4683



pl_Tawarey_4729




pl_Tawarey_4730



pl_Tawarey_4746



pl_Tawarey_4753



pl_Aguetal_4773

0 5 10 m



Source : inventaire archéologique satellitaire de la plaine de l'Ighazer, août 2024.



Les plateformes de l'Ighazer et de l'Air

le type 'roue'

Fond de carte
Google Maps ou Bing Maps

Page 15/42



pl_Aguelal_4778



pl_Aguelal_4803



pl_Gougaram_4810



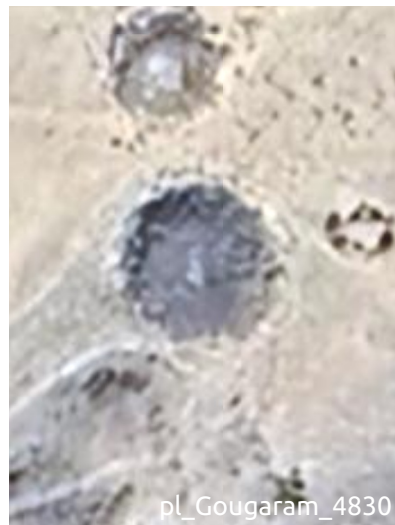
pl_Gougaram_4812



pl_Gougaram_4813



pl_Gougaram_4819



pl_Gougaram_4830



pl_Gougaram_4833



pl_Gougaram_4846



pl_Aguelal_4871



pl_Aguelal_4875



pl_Aguelal_4889



pl_Aguelal_4890



pl_Aguelal_4893



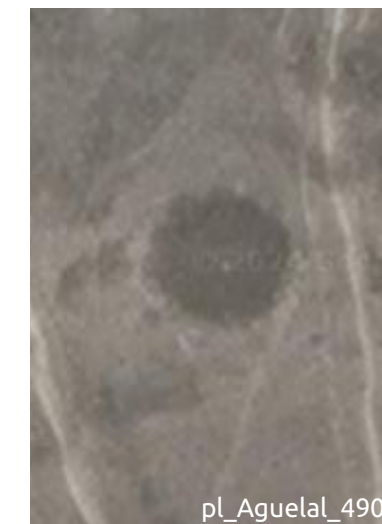
pl_Aguelal_4894



pl_Aguelal_4902



pl_Aguelal_4906



pl_Aguelal_4909



pl_Aguelal_4910




pl_Aguelal_4930



pl_Aguelal_4943



pl_Aguelal_4944



pl_Aguelal_4945



pl_Tiestene_4954

0 5 10 m



Source : inventaire archéologique satellitaire de la plaine de l'Ighazer, août 2024.




Les plateformes de l'Ighazer et de l'Air

le type 'roue'

Fond de carte
Google Maps ou Bing Maps

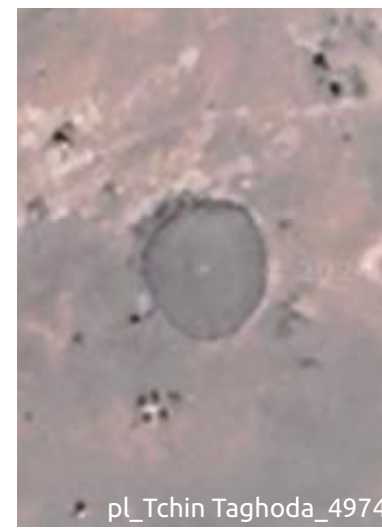
Page 16/42



pl_Tiestene_4955



pl_Tiestene_4960



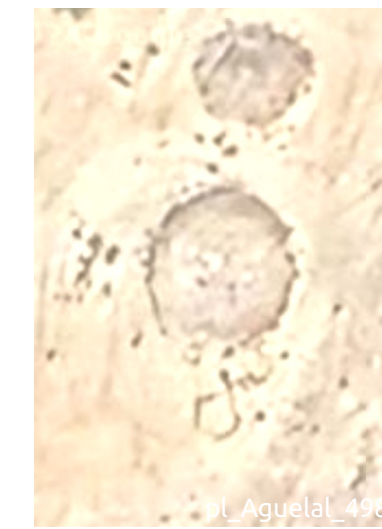
pl_Tchin Taghoda_4974




pl_Aguelal_4977



pl_Tchin Taghoda_4981



pl_Aguelal_4985



pl_Aguelal_4990



pl_Aguelal_4993



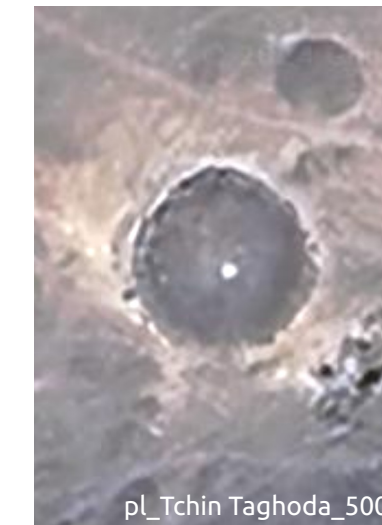
pl_Aguelal_4994



pl_Tchin Taghoda_4999



pl_Tchin Taghoda_5000



pl_Tchin Taghoda_5005



pl_Tchin Taghoda_5023




pl_Tchin Taghoda_5036



pl_Aguelal_5066




pl_Aguelal_5067



pl_Aguelal_5072



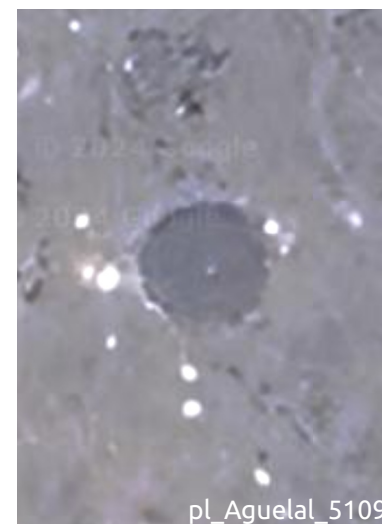
pl_Aguelal_5073



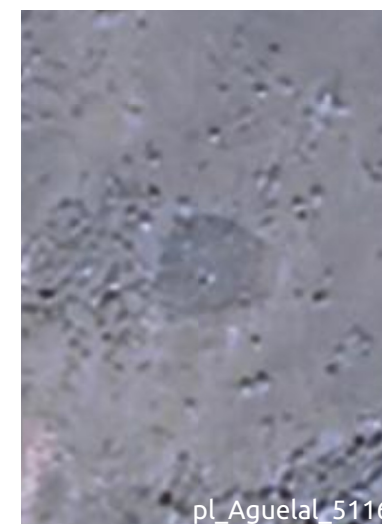
pl_Aguelal_5078



pl_Aguelal_5087



pl_Aguelal_5109



pl_Aguelal_5116



pl_Aguelal_5120



pl_Aguelal_5121

0 5 10 m



Source : inventaire archéologique satellitaire de la plaine de l'Ighazer, août 2024.



Les plateformes de l'Ighazer et de l'Air


le type 'roue'

Fond de carte
Google Maps ou Bing Maps

Page 17/42



pl_Aguelal_5122



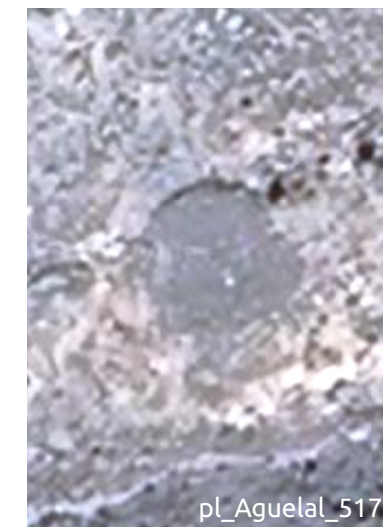
pl_Aguelal_5140



pl_Aguelal_5143



pl_Aguelal_5152




pl_Aguelal_5177



pl_Aguelal_5184



pl_Aguelal_5187



pl_Aguelal_5194



pl_Aguelal_5200



pl_Aguelal_5202



pl_Aguelal_5214



pl_Aguelal_5215



pl_Aguelal_5216




pl_Aguelal_5219



pl_Aguelal_5231




pl_Aguelal_5257



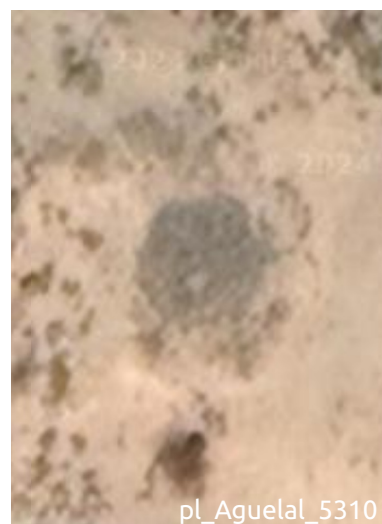
pl_Aguelal_5281



pl_Aguelal_5303



pl_Aguelal_5305



pl_Aguelal_5310



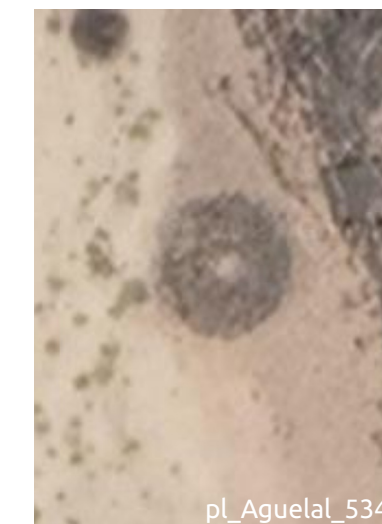
pl_Aguelal_5315



pl_Aguelal_5321



pl_Aguelal_5336



pl_Aguelal_5349

0 5 10 m



Source : inventaire archéologique satellitaire de la plaine de l'Ighazer, août 2024.



Les plateformes de l'Ighazer et de l'Air

le type 'roue'

Fond de carte
Google Maps ou Bing Maps

Page 18/42



pL_Aguelal_5350



pL_Aguelal_5351



pL_Tchin Taghoda_5370



pL_Tchin Taghoda_5380



pL_Tchin Taghoda_5384



pL_Tchin Taghoda_5417



pL_Tchin Taghoda_5432



pL_Tchin Taghoda_5433



pL_Tchin Taghoda_5439



pL_Tchin Taghoda_5448



pL_Tchin Taghoda_5449



pL_Tchin Taghoda_5483



pL_Tchin Taghoda_5484



pL_Tchin Taghoda_5485



pL_Tchin Taghoda_5493



pL_Tchin Taghoda_5500



pL_Tchin Taghoda_5502



pL_Tchin Taghoda_5504



pL_Tchin Taghoda_5511



pL_Tchin Taghoda_5512



pL_Tchin Taghoda_5519



pL_Tchin Taghoda_5526



pL_Tchin Taghoda_5539



pL_Tchin Taghoda_5550

0 5 10 m



Source : inventaire archéologique satellitaire de la plaine de l'Ighazer, août 2024.



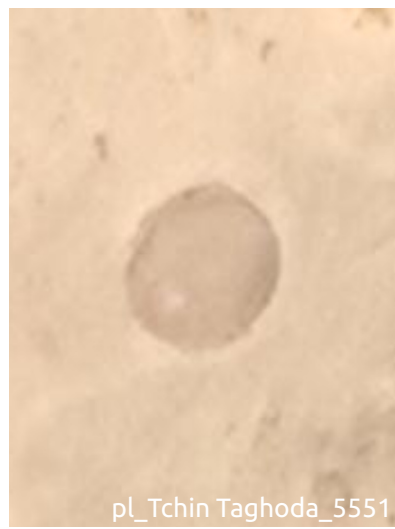


Les plateformes de l'Ighazer et de l'Air

le type 'roue'

Fond de carte
Google Maps ou Bing Maps

Page 19/42



0 5 10 m



Source : inventaire archéologique satellitaire de la plaine de l'Ighazer, août 2024.



Les plateformes de l'Ighazer et de l'Air

le type 'roue'

Fond de carte
Google Maps ou Bing Maps

Page 20/42



pl_Tchin Taghoda_5900



pl_Tchin Taghoda_5910



pl_Tchin Taghoda_5916



pl_Tchin Taghoda_5917



pl_Tchin Taghoda_5918




pl_Tchin Taghoda_5932



pl_Tchin Taghoda_5933



pl_Tchin Taghoda_5947



pl_Tchin Taghoda_5948




pl_Tchin Taghoda_5954



pl_Tchin Taghoda_5959



pl_Tchin Taghoda_5973



pl_Tchin Taghoda_5991



pl_Tchin Taghoda_5993



pl_Tchin Taghoda_6003



pl_Tchin Taghoda_6023



pl_Tchin Taghoda_6028



pl_Aguelal_6040



pl_Aguelal_6047



pl_Aguelal_6099



pl_Aguelal_6100



pl_Aguelal_6106



pl_Aguelal_6107



pl_Assodé_6108

0 5 10 m

Source : inventaire archéologique satellitaire de la plaine de l'Ighazer, août 2024.








Les plateformes de l'Ighazer et de l'Air

le type 'roue'

Fond de carte
Google Maps ou Bing Maps

Page 21/42



0 5 10 m



Source : inventaire archéologique satellitaire de la plaine de l'Ighazer, août 2024.



Les plateformes de l'Ighazer et de l'Air

le type 'roue'

Fond de carte
Google Maps ou Bing Maps

Page 22/42




pl_Tchin Taghoda_6266



pl_Tchin Taghoda_6274



pl_Tchin Taghoda_6279



pl_Tchin Taghoda_6290




pl_Tchin Taghoda_6292



pl_Tchin Taghoda_6293



pl_Tchin Taghoda_6295



pl_Tchin Taghoda_6319



pl_Tchin Taghoda_6322




pl_Tchin Taghoda_6323



pl_Tchin Taghoda_6344



pl_Tchin Taghoda_6358



pl_Tchin Taghoda_6362



pl_Tchin Taghoda_6364



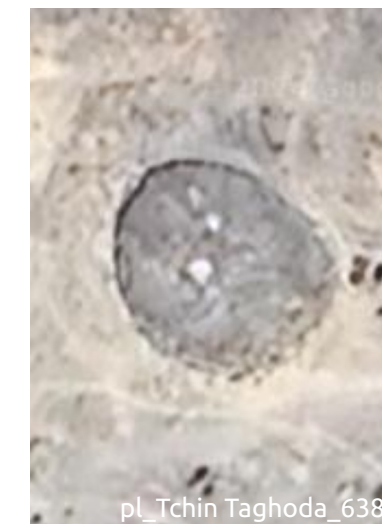
pl_Tchin Taghoda_6373



pl_Tchin Taghoda_6384



pl_Tchin Taghoda_6387



pl_Tchin Taghoda_6388



pl_Tchin Taghoda_6397



pl_Tchin Taghoda_6417



pl_Tchin Taghoda_6419



pl_Tchin Taghoda_6426



pl_Tchin Taghoda_6445



pl_Tchin Taghoda_6448

0 5 10 m



Source : inventaire archéologique satellitaire de la plaine de l'Ighazer, août 2024.



Les plateformes de l'Ighazer et de l'Air

le type 'roue'

Fond de carte
Google Maps ou Bing Maps

Page 23/42



pl_Tchin Taghoda_6455



pl_Tarenat_6459



pl_Tchin Taghoda_6519



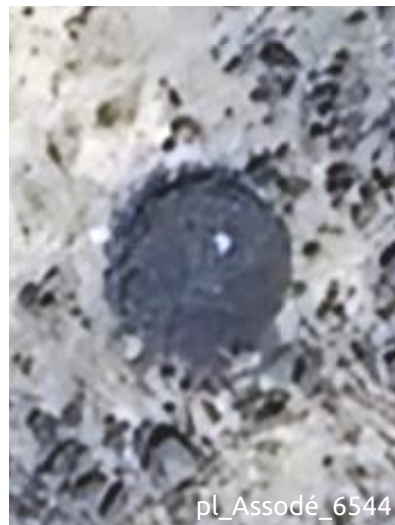
pl_Tchin Taghoda_6527



pl_Tchin Taghoda_6533



pl_Tchin Taghoda_6535



pl_Assodé_6544



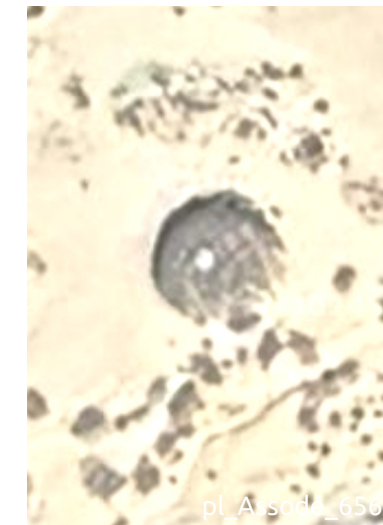
pl_Tarenat_6547



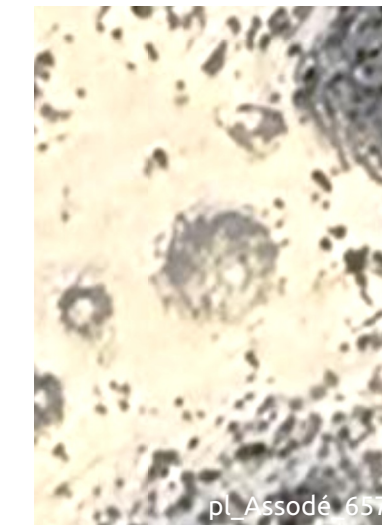
pl_Assodé_6553



pl_Assodé_6563



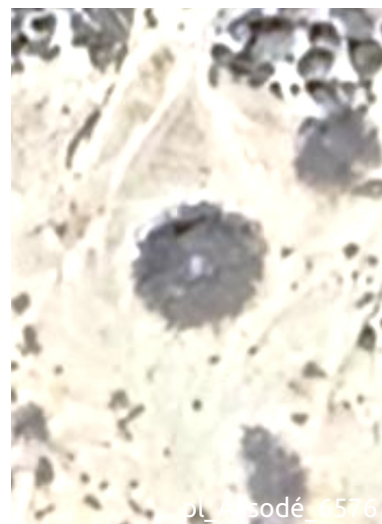
pl_Assodé_6566



pl_Assodé_6570



pl_Assodé_6572



pl_Assodé_6576



pl_Assodé_6577



pl_Assodé_6578



pl_Assodé_6579



pl_Assodé_6583



pl_Assodé_6602



pl_Assodé_6603



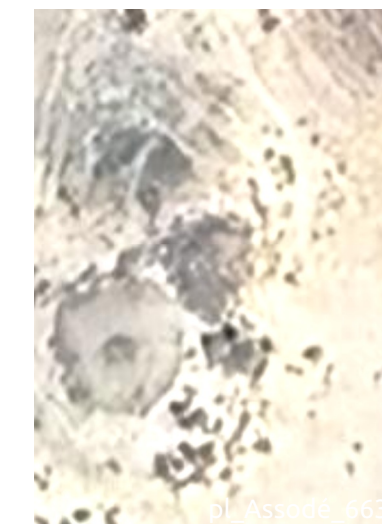
pl_Assodé_6604



pl_Assodé_6610



pl_Assodé_6627



pl_Assodé_6630

0 5 10 m



Source : inventaire archéologique satellitaire de la plaine de l'Ighazer, août 2024.



Les plateformes de l'Ighazer et de l'Air

le type 'roue'

Fond de carte
Google Maps ou Bing Maps

Page 24/42




pl_Assodé_6654



pl_Assodé_6668



pl_Assodé_6678



pl_Assodé_6688



pl_Tarenat_6705



pl_Tarenat_6711



pl_Tarenat_6717




pl_Tarenat_6720



pl_Tarenat_6723



pl_Tarenat_6733



pl_Tarenat_6748




pl_Tarenat_6756



pl_Tarenat_6757



pl_Tarenat_6762



pl_Tarenat_6772



pl_Tarenat_6773



pl_Tarenat_6781



pl_Tarenat_6782



pl_Assodé_6787



pl_Assodé_6789



pl_Assodé_6790



pl_Tarenat_6796



pl_Tarenat_6799



pl_Tarenat_6831

0 5 10 m



Source : inventaire archéologique satellitaire de la plaine de l'Ighazer, août 2024.




Les plateformes de l'Ighazer et de l'Air

le type 'roue'

Fond de carte
Google Maps ou Bing Maps

Page 25/42



pl_Tarenat_6855




pl_Tarenat_6868



pl_Tarenat_6873




pl_Tarenat_6882



pl_Tarenat_6883



pl_Tarenat_6966



pl_Tarenat_6989



pl_Tarenat_6990




pl_Tarenat_6995




pl_Tarenat_7002




pl_Tarenat_7006



pl_Tarenat_7015



pl_Tarenat_7016



pl_Tarenat_7025



pl_Tarenat_7028




pl_Tarenat_7039



pl_Tarenat_7042



pl_Tarenat_7051



pl_In Dakat_7098



pl_Takolokouzet_7105



pl_Timia_7109



pl_Assodé_7118



pl_Timia_7121



pl_Assodé_7122

0 5 10 m



Source : inventaire archéologique satellitaire de la plaine de l'Ighazer, août 2024.



Les plateformes de l'Ighazer et de l'Air

le type 'roue'

Fond de carte
Google Maps ou Bing Maps

Page 26/42



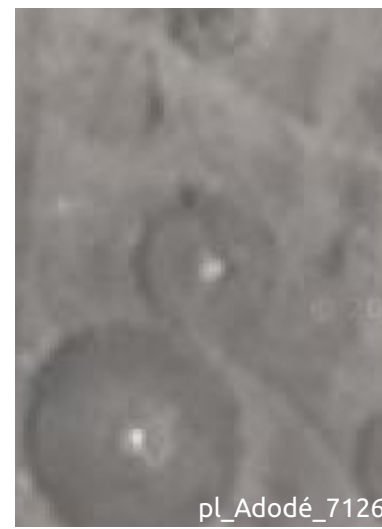
pL_Timia_7123



pL_Timia_7124



pL_Timia_7125



pL_Adodé_7126



pL_Adodé_7127



pL_Adodé_7128



pL_Adodé_7129



pL_Anguita_7135



pL_Assodé_7137




pL_Adodé_7157



pL_Adodé_7166



pL_Assodé_7205



pL_Tarenat_7210



pL_Anguita_7223



pL_Assodé_7230



pL_El Mecki_7263



pL_In Tegueist_7277



pL_Tiguidit_7281



pL_Fagoshia_7300



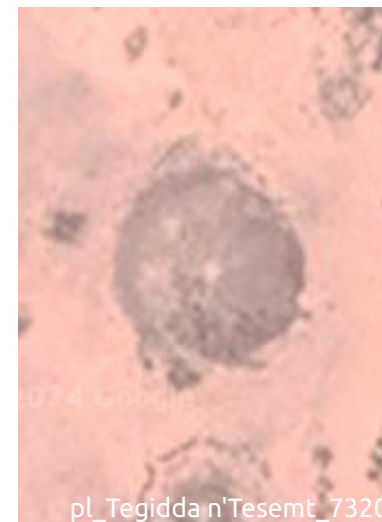
pL_Tegidda n'Tesemt_7309



pL_Tegidda n'Tesemt_7317



pL_Tegidda n'Tesemt_7319



pL_Tegidda n'Tesemt_7320



pL_Tegidda n'Tesemt_7322

0 5 10 m



Source : inventaire archéologique satellitaire de la plaine de l'Ighazer, août 2024.

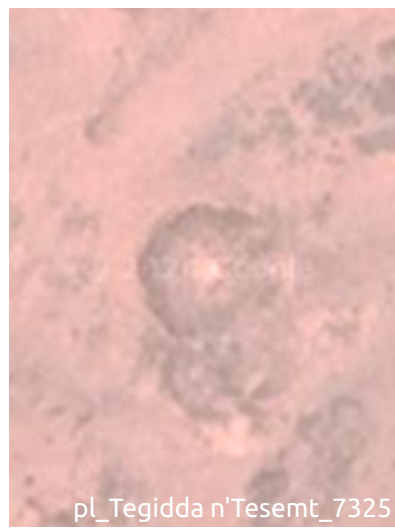


Les plateformes de l'Ighazer et de l'Air

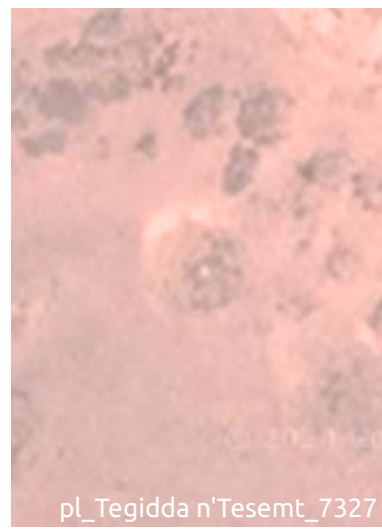
le type 'roue'

Fond de carte
Google Maps ou Bing Maps

Page 27/42



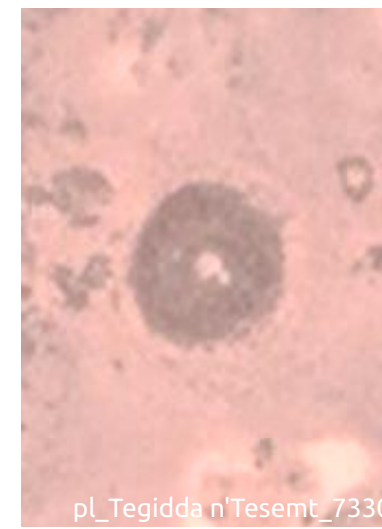
pL_Tegidda n'Tesemt_7325



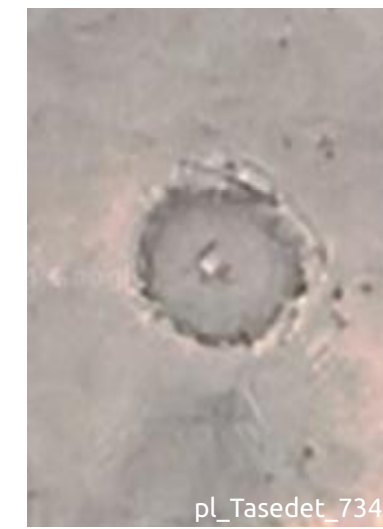
pL_Tegidda n'Tesemt_7327



pL_Tegidda n'Tesemt_7328



pL_Tegidda n'Tesemt_7330



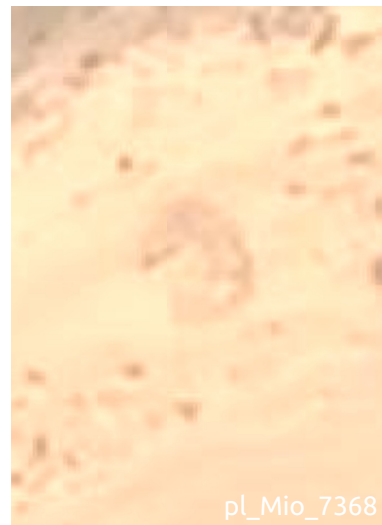
pL_Tasedet_7345



pL_Ibadanan_7357



pL_Mio_7367




pL_Mio_7368



pL_Mio_7369




pL_Mio_7370




pL_Bazin_7391



pL_Bazin_7393



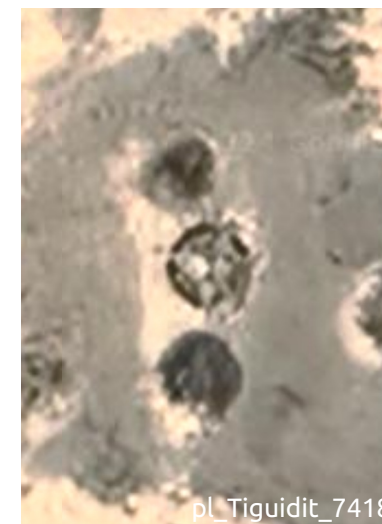
pL_Tiguidit_7406



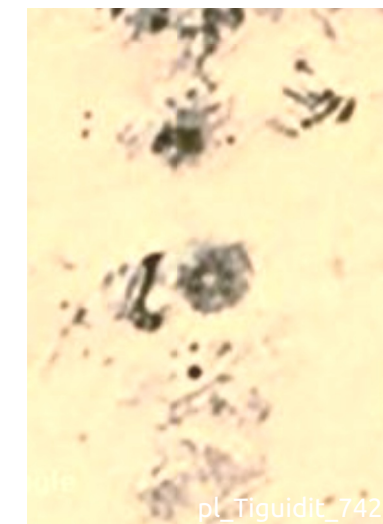
pL_Tiguidit_7416



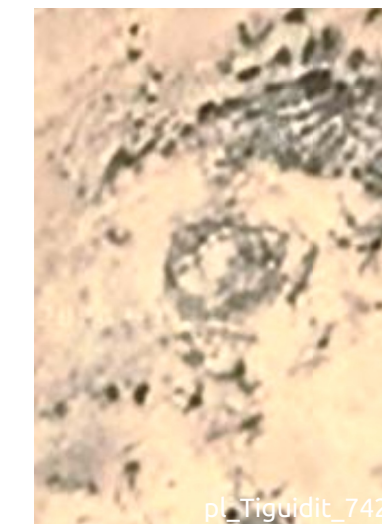
pL_Tiguidit_7417



pL_Tiguidit_7418



pL_Tiguidit_7423



pL_Tiguidit_7426



pL_Tiguidit_7445



pL_Tiguidit_7460



pL_Maranda_7502



pL_Maranda_7536



pL_Maranda_7546



pL_Maranda_7547

0 5 10 m



Source : inventaire archéologique satellitaire de la plaine de l'Ighazer, août 2024.



Les plateformes de l'Ighazer et de l'Air

le type 'roue'

Fond de carte
Google Maps ou Bing Maps

Page 28/42



pl_Tabzagor_7560



pl_Dannet_7578




pl_Dannet_7579



pl_Dannet_7581



pl_Imouraren_7588



pl_Tawarey_7592



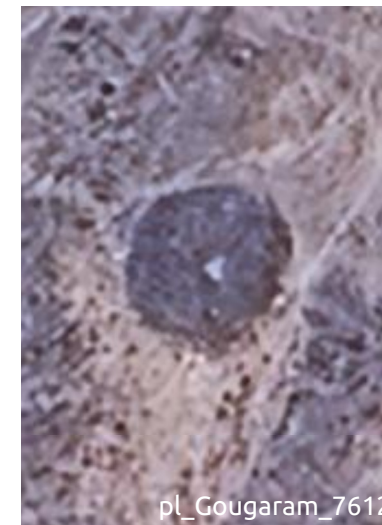
pl_Tawarey_7595



pl_Tawarey_7598



pl_Gougaram_7607



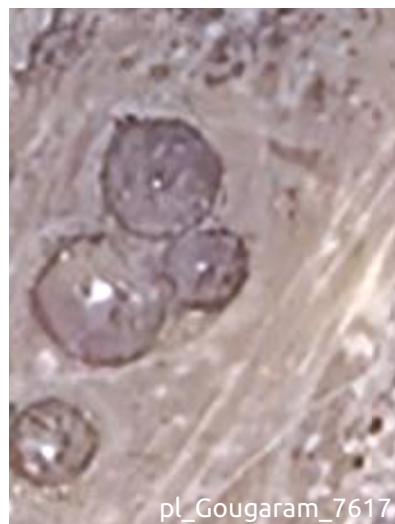
pl_Gougaram_7612



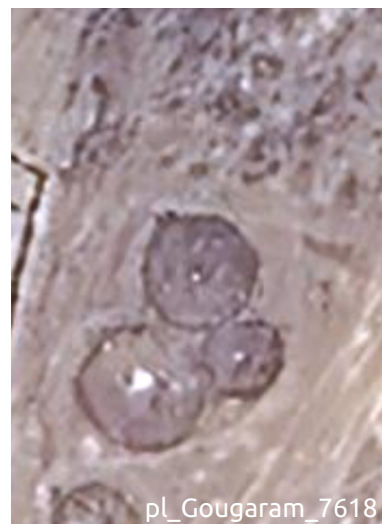
pl_Gougaram_7614



pl_Gougaram_7616



pl_Gougaram_7617



pl_Gougaram_7618



pl_Gougaram_7619



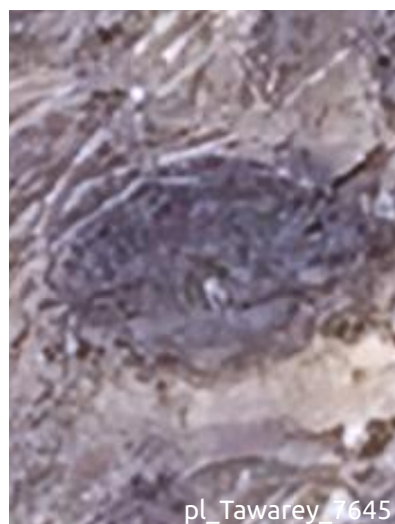
pl_Gougaram_7622



pl_Gougaram_7626



pl_Gougaram_7635



pl_Tawarey_7645




pl_Tabehik_7655



pl_Tawarakat_7658



pl_Tawarakat_7660



pl_Anguitta_7684



pl_Anguitta_7685

0 5 10 m



Source : inventaire archéologique satellitaire
de la plaine de l'Ighazer, août 2024.



Les plateformes de l'Ighazer et de l'Air


le type 'roue'

Fond de carte
Google Maps ou Bing Maps

Page 29/42



pl_Tabehik_7688



pl_Tabehik_7694



pl_Tabehik_7696



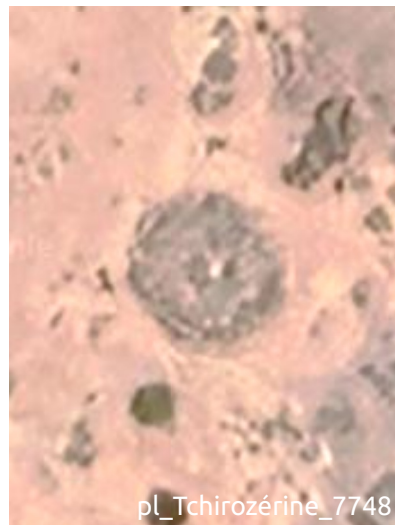
pl_Agadez_7697



pl_Agadez_7717



pl_Tchirozérine_7745



pl_Tchirozérine_7748



pl_Tchirozérine_7754



pl_Tchirozérine_7758



pl_Tawarakat_7762



pl_Tawarakat_7763




pl_Gabos_7772



pl_Imouraren_7775




pl_Imouraren_7776



pl_Gabos_7791



pl_Tigerwit_7811



pl_Tigerwit_7815



pl_Tigerwit_7834



pl_Tegidda n'Adrar_7853



pl_Tegidda n'Adrar_7854




pl_Tegidda n'Adrar_7867



pl_Tegidda n'Adrar_7868



pl_Tegidda n'Adrar_7869



pl_Tegidda n'Adrar_7870

0 5 10 m



Source : inventaire archéologique satellitaire de la plaine de l'Ighazer, août 2024.




Les plateformes de l'Ighazer et de l'Air

le type 'roue'

Fond de carte
Google Maps ou Bing Maps

Page 30/42



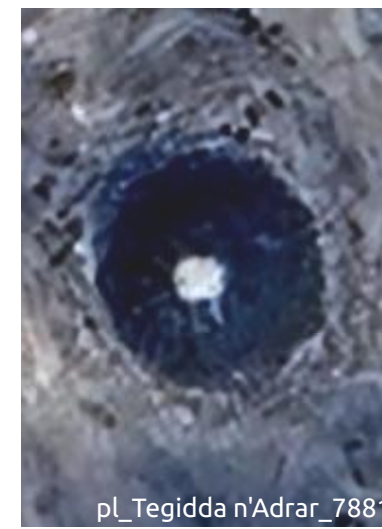
pl_Tegidda n'Adrar_7871



pl_Tegidda n'Adrar_7874



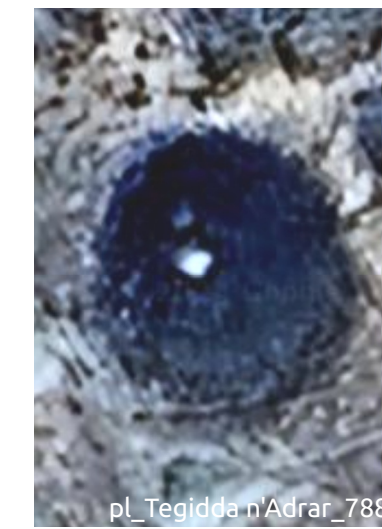
pl_Tegidda n'Adrar_7880



pl_Tegidda n'Adrar_7881




pl_Tegidda n'Adrar_7883



pl_Tegidda n'Adrar_7887



pl_Toureyet_7894




pl_Oufaguédout_7913



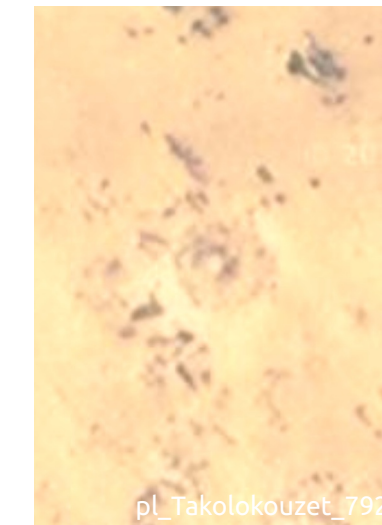
pl_Amzeguer_7914



pl_Amzeguer_7918



pl_Amzeguer_7919




pl_Takolokouzet_7928



pl_Takolokouzet_7932



pl_Agamgam_7943



pl_Agamgam_7974



pl_Tchirozérine_7989



pl_Agadez_8009



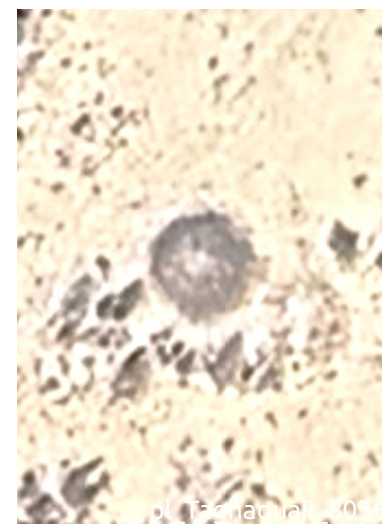
pl_Toureyet_8021



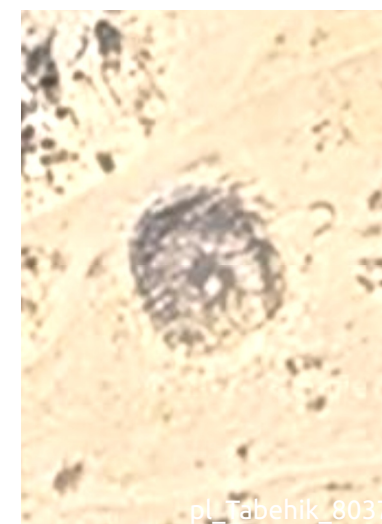
pl_Taghaouaji_8030



pl_Taghaouaji_8031



pl_Taghaouaji_8036



pl_Tabehik_8037



pl_Taghaouaji_8038



pl_Toureyet_8040

0 5 10 m



Source : inventaire archéologique satellitaire de la plaine de l'Ighazer, août 2024.



Les plateformes de l'Ighazer et de l'Air

le type 'roue'

Fond de carte
Google Maps ou Bing Maps

Page 31/42



pl_Tawarakat_8043



pl_Tawarakat_8046



pl_Egedawel_8060



pl_Egedawel_8061



pl_Tawarakat_8067



pl_Tawarakat_8069



pl_Egedawel_8071



pl_Abardock_8085



pl_El Mecki_8086



pl_El Mecki_8087



pl_El Mecki_8088



pl_El Mecki_8090



pl_Tawarakat_8098



pl_Tawarakat_8120



pl_Abardock_8122



pl_Abardock_8133



pl_Abardock_8134



pl_El Mecki_8147



pl_El Mecki_8158



pl_El Mecki_8162



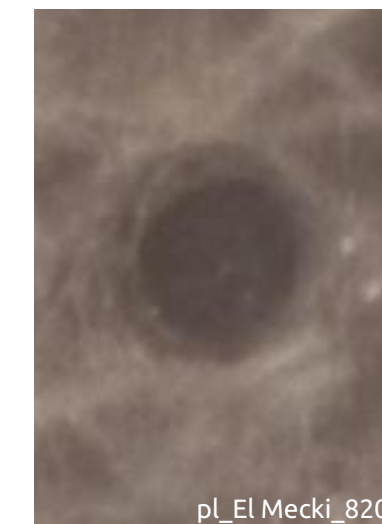
pl_El Mecki_8164



pl_El Mecki_8184



pl_El Mecki_8188



pl_El Mecki_8200

0 5 10 m



Source : inventaire archéologique satellitaire de la plaine de l'Ighazer, août 2024.



Les plateformes de l'Ighazer et de l'Air

le type 'roue'

Fond de carte
Google Maps ou Bing Maps

Page 32/42



pl_Timelouas_8219



pl_Timelouas_8220



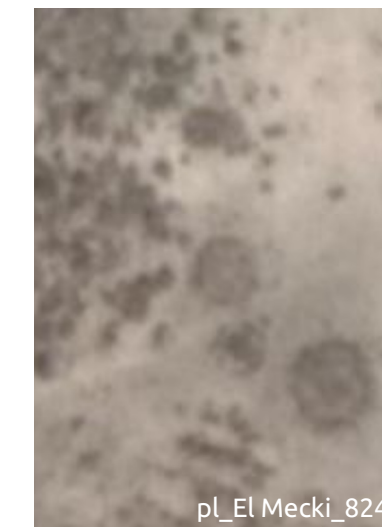
pl_Timelouas_8223



pl_Timelouas_8224



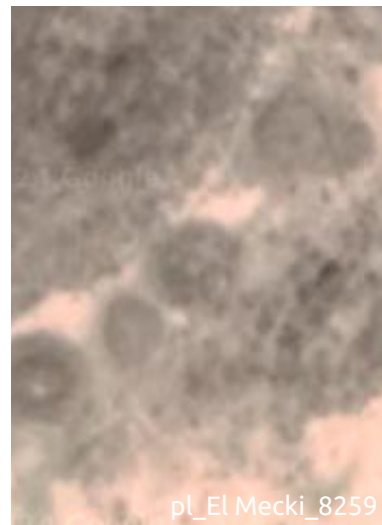
pl_El Mecki_8234



pl_El Mecki_8244



pl_El Mecki_8255



pl_El Mecki_8259




pl_El Mecki_8269



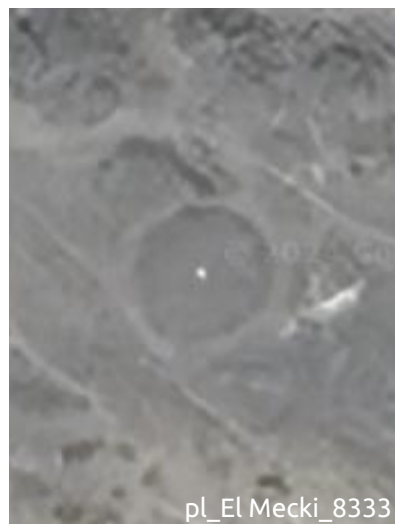
pl_El Mecki_8279



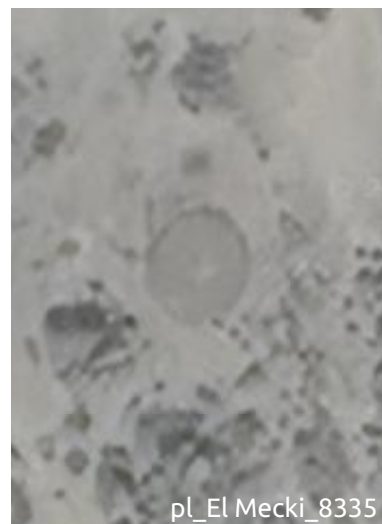
pl_Tawarakat_8315



pl_El Mecki_8332



pl_El Mecki_8333



pl_El Mecki_8335



pl_Tawarakat_8341



pl_Tawarakat_8342



pl_Tawarakat_8343



pl_Tawarakat_8354



pl_Tawarakat_8355



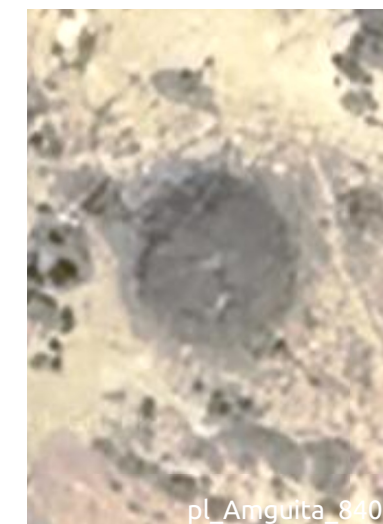
pl_Amguita_8389



pl_Amguita_8390



pl_Amguita_8397



pl_Amguita_8402



pl_Amguita_8406

0 5 10 m



Source : inventaire archéologique satellitaire de la plaine de l'Ighazer, août 2024.



Les plateformes de l'Ighazer et de l'Air

le type 'roue'

Fond de carte
Google Maps ou Bing Maps

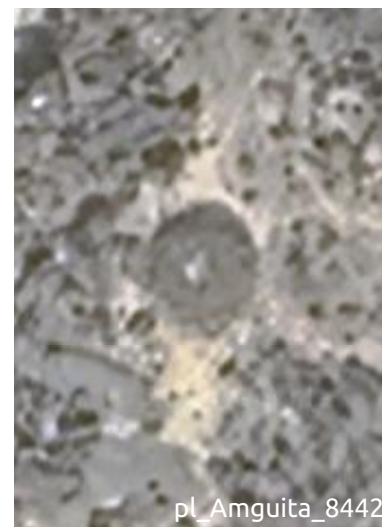
Page 33/42




pl_Anguita_8433




pl_Anguita_8441



pl_Anguita_8442



pl_Anguita_8446



pl_Anguita_8461




pl_Anguita_8465



pl_Anguita_8477



pl_Anguita_8483



pl_Anguita_8486



pl_Anguita_8487



pl_Anguita_8488



pl_Anguita_8489



pl_Anguita_8493



pl_Anguita_8495



pl_Anguita_8511



pl_Anguita_8522



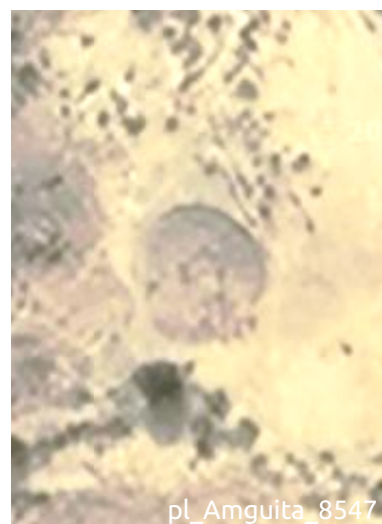
pl_Anguita_8524



pl_Anguita_8541



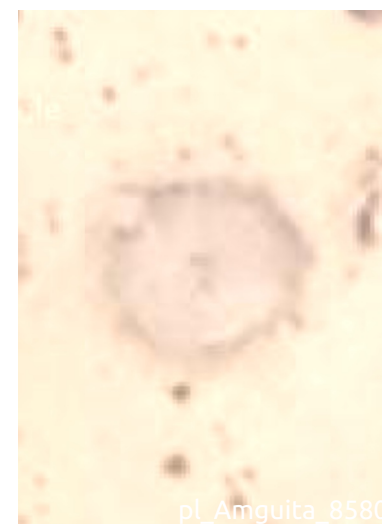
pl_Anguita_8542



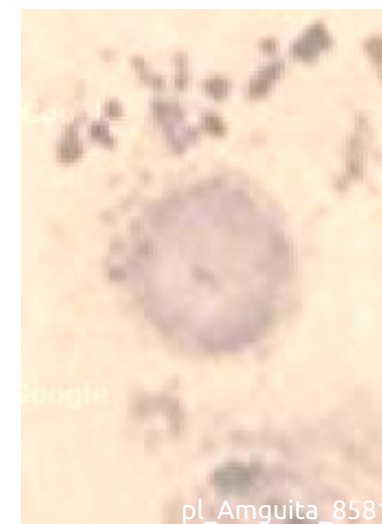
pl_Anguita_8547



pl_Anguita_8576



pl_Anguita_8580



pl_Anguita_8581



pl_Anguita_8583

0 5 10 m



Source : inventaire archéologique satellitaire de la plaine de l'Ighazer, août 2024.



Les plateformes de l'Ighazer et de l'Air



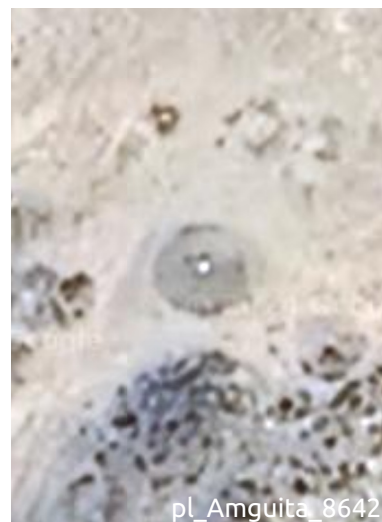
pl_Anguita_8605



pl_Anguita_8620



pl_Anguita_8624



pl_Anguita_8642



pl_Anguita_8659




pl_Anguita_8660

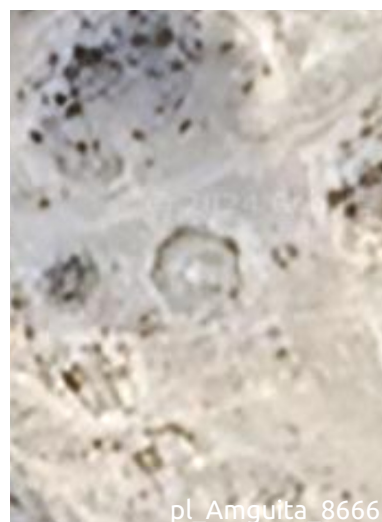
le type 'roue'



pl_Anguita_8662



pl_Anguita_8665



pl_Anguita_8666



pl_Anguita_8667



pl_Anguita_8668



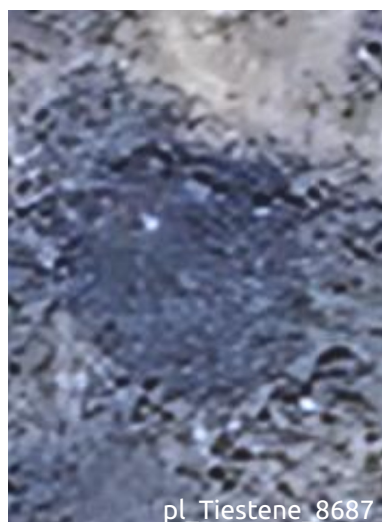
pl_Anguita_8671

Fond de carte
Google Maps ou Bing Maps

Page 34/42



pl_Tiestene_8679



pl_Tiestene_8687



pl_Tiestene_8688



pl_Abardock_8716



pl_Abardock_8718



pl_Abardock_8719




pl_Bagzan n'Ammas_8721



pl_Barghot_8728



pl_Timia_8758



pl_Timia_8760



pl_Takolokouzet_8768



pl_Takolokouzet_8769


0 5 10 m



Source : inventaire archéologique satellitaire de la plaine de l'Ighazer, août 2024.



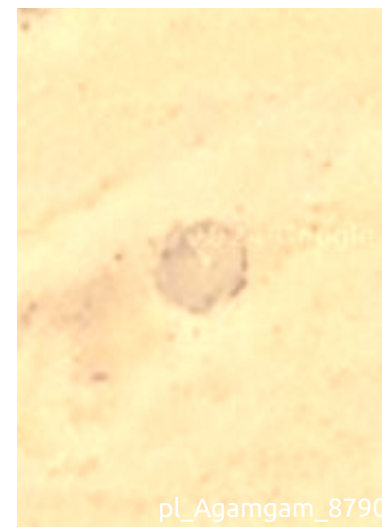
Les plateformes de l'Ighazer et de l'Air



pl_Takolokouzet_8770



pl_Takolokouzet_8784



pl_Agamgam_8790



pl_Adodé_8849



pl_Etaghas-n-Ingall_8851



pl_Assodé_8903

le type 'roue'

Fond de carte
Google Maps ou Bing Maps


Page 35/42



pl_Assodé_8907



pl_Assodé_8908




pl_Timia_8910



pl_Timia_8922



pl_Timia_8923



pl_Tarenat_8930



pl_Tarenat_8938



pl_Tarenat_8940



pl_Tarenat_8946



pl_Tarenat_8951



pl_Tarenat_8960




pl_Tarenat_8961



pl_Tarenat_8972



pl_Tarenat_8976



pl_Tarenat_8977



pl_Tarenat_8978



pl_Tarenat_8979



pl_Tarenat_8980

0 5 10 m



Source : inventaire archéologique satellitaire de la plaine de l'Ighazer, août 2024.



Les plateformes de l'Ighazer et de l'Air

le type 'roue'

Fond de carte
Google Maps ou Bing Maps


Page 36/42



pl_Tarenat_8986



pl_Tarenat_8989



pl_Tarenat_8990



pl_Tarenat_9000



pl_Assodé_9006



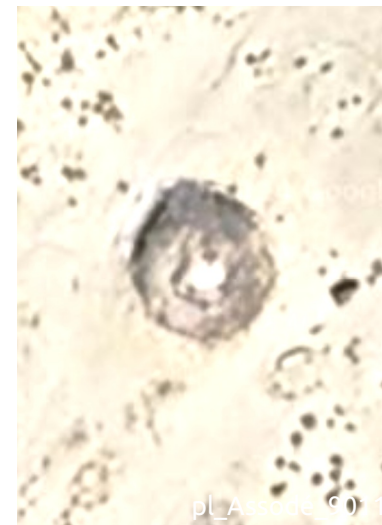
pl_Assodé_9007



pl_Assodé_9008



pl_Assodé_9009



pl_Assodé_9011



pl_Assodé_9016



pl_Assodé_9018



pl_Assodé_9019




pl_Assodé_9020



pl_Aguelal_9039



pl_Assodé_9042



pl_Tiestene_9046



pl_Tiestene_9047



pl_Tiestene_9049



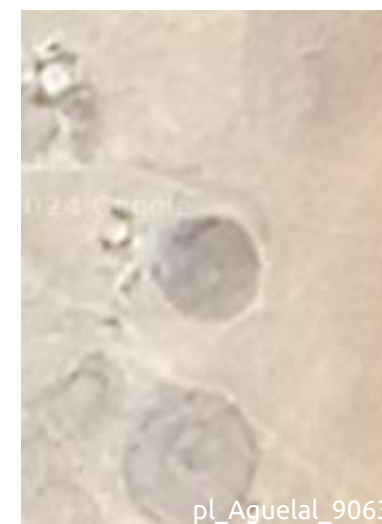
pl_Tiestene_9050



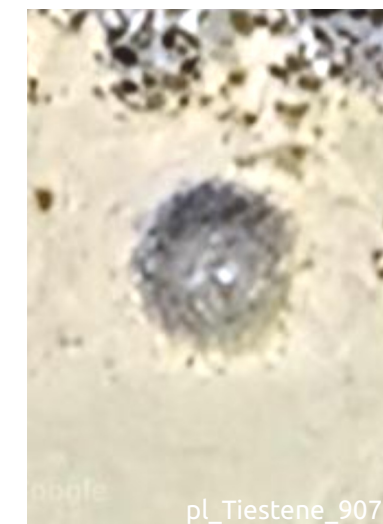
pl_Aguelal_9060



pl_Aguelal_9061



pl_Aguelal_9063



pl_Tiestene_9073



pl_Tiestene_9074

0 5 10 m



Source : inventaire archéologique satellitaire de la plaine de l'Ighazer, août 2024.



Les plateformes de l'Ighazer et de l'Air

le type 'roue'

Fond de carte
Google Maps ou Bing Maps


Page 37/42



pl_Aguelal_9085



pl_Aguelal_9087



pl_Aguelal_9089



pl_Aguelal_9106



pl_Aguelal_9111



pl_Tiestene_9118



pl_Tiestene_9119



pl_Tiestene_9120



pl_Aguelal_9136



pl_Aguelal_9139



pl_Aguelal_9140




pl_Tchin Taghoda_9147




pl_Tchin Taghoda_9149



pl_Tchin Taghoda_9153



pl_Tchin Taghoda_9157



pl_Tchin Taghoda_9158



pl_Tchin Taghoda_9159



pl_Tchin Taghoda_9160



pl_Tchin Taghoda_9161



pl_Tchin Taghoda_9167



pl_Tchin Taghoda_9200



pl_Tchin Taghoda_9226



pl_Aguelal_9238



pl_Aguelal_9239

0 5 10 m



Source : inventaire archéologique satellitaire de la plaine de l'Ighazer, août 2024.



Les plateformes de l'Ighazer et de l'Air

le type 'roue'

Fond de carte
Google Maps ou Bing Maps

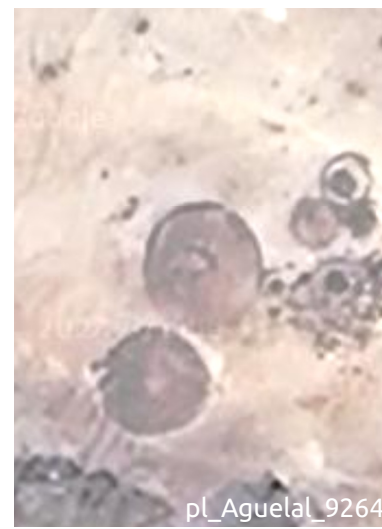
Page 38/42



pl_Aguelal_9241



pl_Aguelal_9242



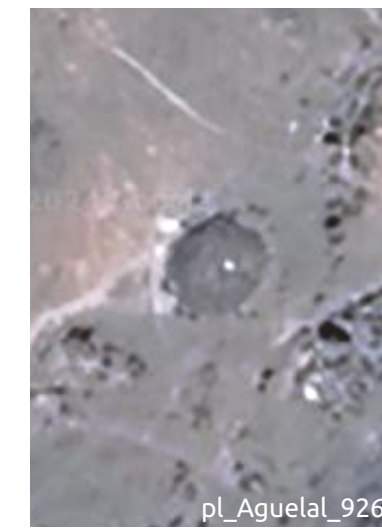
pl_Aguelal_9264




pl_Aguelal_9265



pl_Aguelal_9266



pl_Aguelal_9268



pl_Aguelal_9270



pl_Aguelal_9278




pl_Aguelal_9304




pl_Aguelal_9306




pl_Aguelal_9311



pl_Aguelal_9312



pl_Aguelal_9321



pl_Aguelal_9330



pl_Aguelal_9339




pl_Aguelal_9345



pl_Aguelal_9347




pl_Aguelal_9356



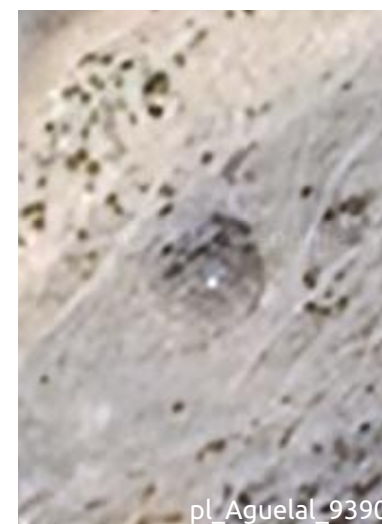
pl_Aguelal_9365



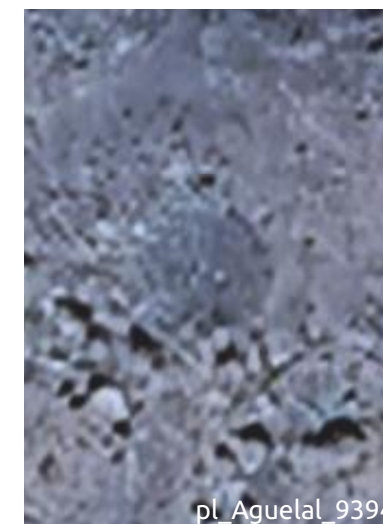
pl_Aguelal_9386



pl_Aguelal_9389



pl_Aguelal_9390



pl_Aguelal_9394



pl_Tawarey_9413

0 5 10 m



Source : inventaire archéologique satellitaire de la plaine de l'Ighazer, août 2024.

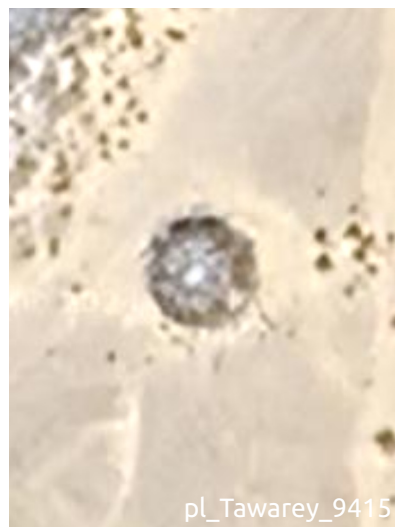


Les plateformes de l'Ighazer et de l'Air

le type 'roue'

Fond de carte
Google Maps ou Bing Maps

Page 39/42



pl_Tawarey_9415



pl_Gougaram_9417



pl_Gougaram_9421



pl_Gougaram_9426



pl_Aguelal_9438




pl_Aguelal_9458



pl_Aguelal_9462




pl_Aguelal_9464



pl_Aguelal_9466




pl_Aguelal_9467



pl_Aguelal_9468



pl_Aguelal_9471



pl_Aguelal_9472



pl_Aguelal_9473



pl_Tiestene_9478



pl_Tiestene_9480



pl_Tiestene_9482



pl_Tiestene_9490



pl_Tiestene_9492



pl_Tiestene_9503



pl_Tiestene_9508



pl_Tiestene_9509



pl_Tiestene_9510



pl_Tiestene_9511

0 5 10 m



Source : inventaire archéologique satellitaire de la plaine de l'Ighazer, août 2024.



Les plateformes de l'Ighazer et de l'Air

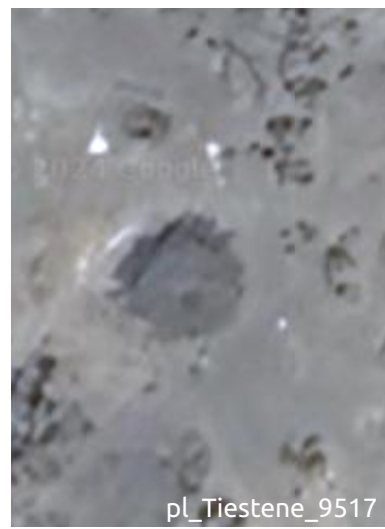
le type 'roue'

Fond de carte
Google Maps ou Bing Maps

Page 40/42



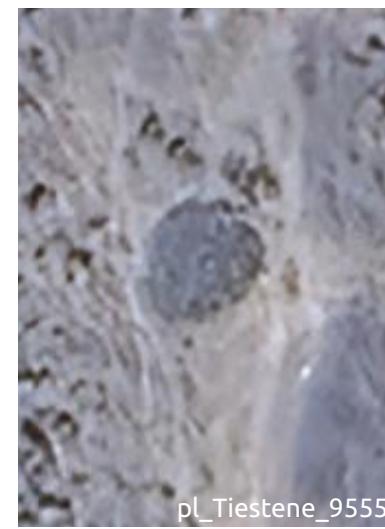
pl_Tiestene_9516



pl_Tiestene_9517



pl_Tiestene_9532



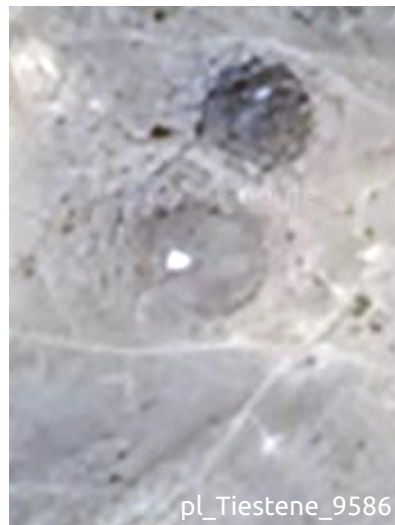
pl_Tiestene_9555



pl_Tiestene_9579



pl_Tiestene_9585



pl_Tiestene_9586



pl_Tiestene_9589



pl_Tiestene_9593



pl_Tiestene_9631




pl_Tiestene_9648



pl_Tiestene_9649



pl_Tiestene_9650



pl_Tiestene_9651




pl_Timia_9661



pl_Assodé_9676



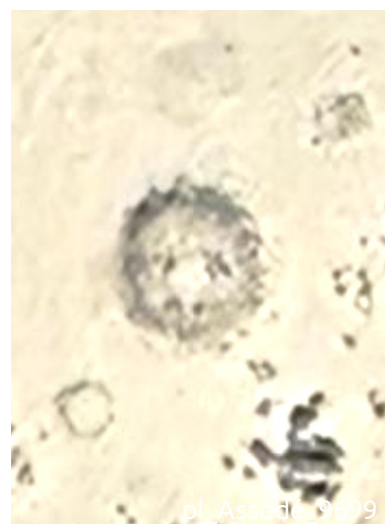
pl_Assodé_9684



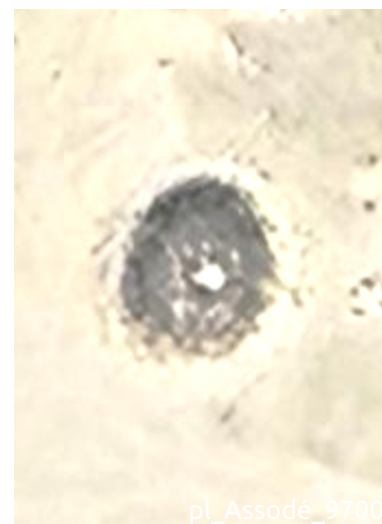
pl_Assodé_9691



pl_Assodé_9692



pl_Assodé_9699



pl_Assodé_9700



pl_Timia_9711



pl_Timia_9712



pl_Timia_9716

0 5 10 m



Source : inventaire archéologique satellitaire de la plaine de l'Ighazer, août 2024.



Les plateformes de l'Ighazer et de l'Air


le type 'roue'

Fond de carte
Google Maps ou Bing Maps


Page 41/42




pl_Anguita_9728



pl_Tabehik_9738



pl_Tchirozérine_9756



pl_Anguita_9762



pl_Imouraren_9763



pl_Gougaram_9765



pl_Tiestene_9768



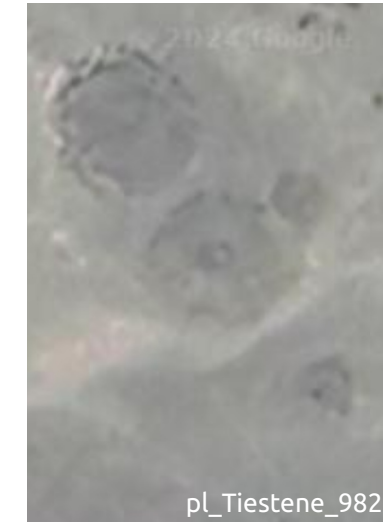
pl_Maranda_9774



pl_Tarenat_9821



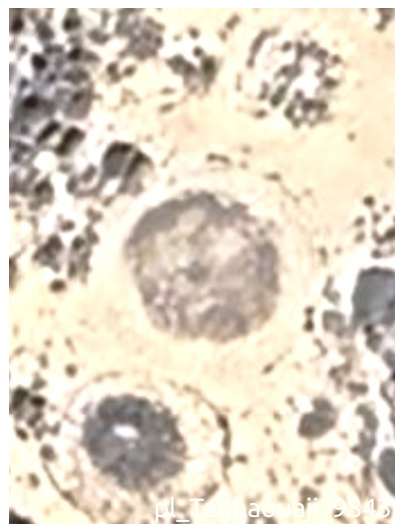
pl_Tiestene_9822



pl_Tiestene_9823



pl_Tabehik_9839



pl_Taghaouaji_9845



pl_Taghaouaji_9845



pl_Anguita_9847



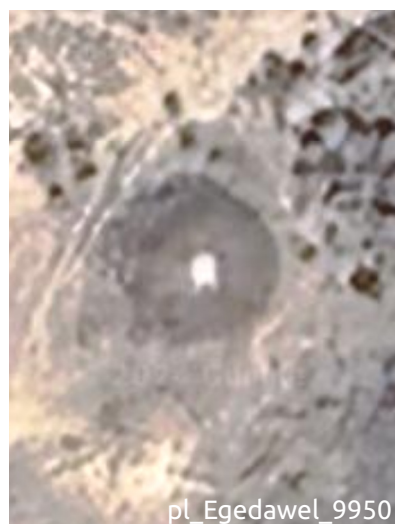
pl_Anguita_9848



pl_Bazin_9849



pl_El Mecki_9922



pl_Egedawel_9950



pl_Gougaram_9951



pl_Anguita_9975



pl_Ojada_10024



pl_Ojada_10025



pl_Ojada_10026

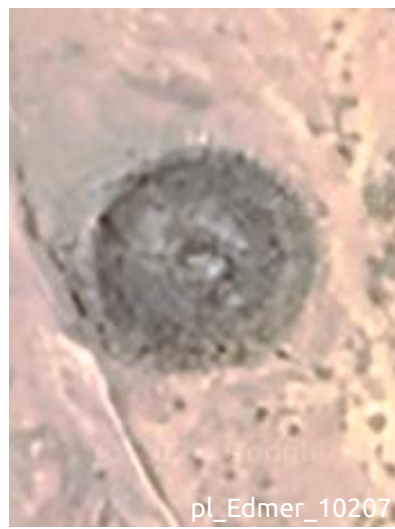
0 5 10 m



Source : inventaire archéologique satellitaire de la plaine de l'Ighazer, août 2024.



Les plateformes de l'Ighazer et de l'Air



pI_Edmer_10207



pI_Toureyet_10530

le type 'roue'

Fond de carte
Google Maps ou Bing Maps

Page 42/42

0 5 10 m



Source : inventaire archéologique satellitaire
de la plaine de l'Ighazer, août 2024.